HAZARD REPORT
WINTER WEATHER

SPRINGFIELD-GREENE COUNTY OFFICE OF EMERGENCY MANAGEMENT

Emergency Operations Center Partner Agencies

1/9/2025 | 0900 **Hazard Event #:** 25-002

Watches / Warnings / Advisories:

Winter Weather Advisory from 5pm today until 6pm tomorrow (1/10/2025)

HAZARD	Jan-09	Jan-10
Snow	Elevated	Elevated

DISCUSSION

Accumulating snowfall is likely beginning this evening through Friday afternoon. Highest snowfall amounts south of I-44 towards the MO-AR border. Expect minor to moderate travel impacts for Friday.

Snow will likely develop in bands, so amounts could vary over fairly short distances. All precipitation will be snow; there is no expectation for wintry mix. Accumulating snowfall will continue into Friday morning and afternoon. Snowfall accumulations of 1-3” north of I-44, and 3-6” south of I-44.

Greene County will likely have moderate impacts due to the snowfall, leading to potentially hazardous driving conditions.

CITIZEN ACTION STATEMENT

- Consider a winter storm kit for your car & winterize cars.
- Stay off the roads if at all possible. If trapped in your car, then stay inside.
- Bring pets indoors or to a warm dry place with plenty of food.
- Prepare for power outages.
- Know and watch for signs of hypothermia and frostbite.
- Practice generator safety and only use outside of home.

“Carbon Monoxide kills in minutes!”

- Pay close attention to upcoming weather information.
- Watch for social media posts from OEM and our partners.

EMERGENCY MANAGEMENT ISSUES

Springfield-Greene County EOC: **OpCon Level 4: Monitoring**

** * * OEM will continue to monitor this developing weather situation. * * **

ONLINE

OEM Facebook | OEM X | OEM Instagram | OEM YouTube | Traveler Info Map | Ozarks Traffic

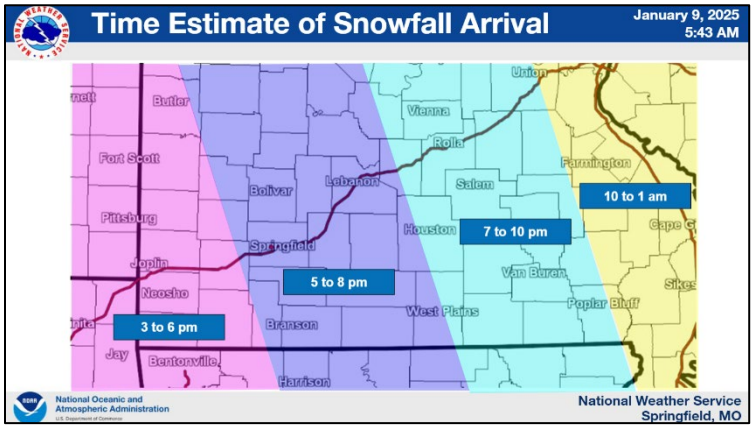

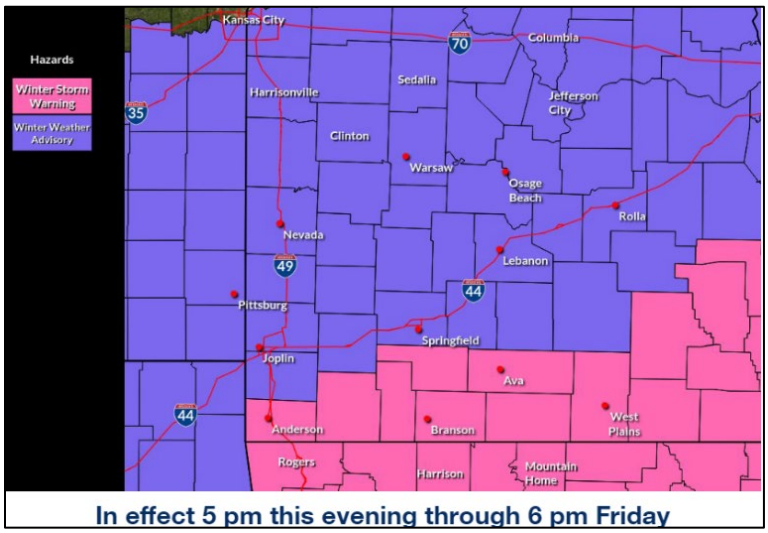

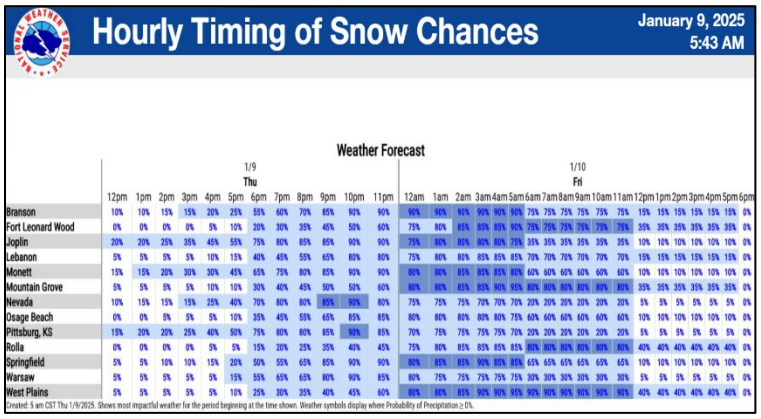

Weather Forecast

	1/9 Thu												1/10 Fri																							
	12pm	1pm	2pm	3pm	4pm	5pm	6pm	7pm	8pm	9pm	10pm	11pm	12am	1am	2am	3am	4am	5am	6am	7am	8am	9am	10am	11am	12pm	1pm	2pm	3pm	4pm	5pm	6pm
Branson	10%	10%	15%	15%	20%	25%	55%	60%	70%	85%	90%	90%	90%	90%	90%	90%	90%	90%	75%	75%	75%	75%	75%	75%	15%	15%	15%	15%	15%	15%	0%
Fort Leonard Wood	0%	0%	0%	0%	5%	10%	20%	30%	35%	45%	50%	60%	75%	80%	85%	85%	90%	75%	75%	75%	75%	75%	75%	35%	35%	35%	35%	35%	35%	0%
Joplin	20%	20%	25%	35%	45%	55%	75%	80%	85%	85%	90%	90%	75%	80%	80%	80%	80%	75%	35%	35%	35%	35%	35%	35%	10%	10%	10%	10%	10%	10%	0%
Lebanon	5%	5%	5%	5%	10%	15%	40%	45%	55%	65%	80%	80%	75%	80%	80%	85%	85%	85%	70%	70%	70%	70%	70%	70%	15%	15%	15%	15%	15%	15%	0%
Monett	15%	15%	20%	30%	30%	45%	65%	75%	80%	85%	90%	90%	80%	80%	85%	85%	85%	80%	60%	60%	60%	60%	60%	60%	10%	10%	10%	10%	10%	10%	0%
Mountain Grove	5%	5%	5%	5%	10%	10%	30%	40%	45%	50%	50%	60%	80%	80%	85%	85%	90%	95%	80%	80%	80%	80%	80%	80%	35%	35%	35%	35%	35%	35%	0%
Nevada	10%	15%	15%	15%	25%	40%	70%	80%	80%	85%	90%	80%	75%	75%	75%	70%	70%	70%	20%	20%	20%	20%	20%	20%	5%	5%	5%	5%	5%	5%	0%
Osage Beach	0%	0%	5%	5%	5%	10%	35%	45%	55%	65%	85%	85%	80%	80%	80%	80%	80%	75%	60%	60%	60%	60%	60%	60%	10%	10%	10%	10%	10%	10%	0%
Pittsburg, KS	15%	20%	20%	25%	40%	50%	75%	80%	80%	85%	90%	85%	70%	75%	75%	75%	70%	20%	20%	20%	20%	20%	20%	20%	5%	5%	5%	5%	5%	5%	0%
Rolla	0%	0%	0%	0%	5%	5%	15%	20%	25%	35%	40%	45%	75%	80%	85%	85%	85%	80%	80%	80%	80%	80%	80%	80%	40%	40%	40%	40%	40%	40%	0%
Springfield	5%	5%	10%	10%	15%	20%	50%	55%	65%	85%	90%	90%	80%	85%	85%	90%	85%	85%	65%	65%	65%	65%	65%	65%	10%	10%	10%	10%	10%	10%	0%
Warsaw	5%	5%	5%	5%	5%	15%	55%	65%	65%	80%	90%	85%	80%	75%	75%	75%	75%	75%	30%	30%	30%	30%	30%	30%	5%	5%	5%	5%	5%	5%	0%
West Plains	5%	5%	5%	5%	5%	10%	25%	30%	35%	40%	45%	60%	80%	80%	85%	90%	90%	95%	90%	90%	90%	90%	90%	90%	40%	40%	40%	40%	40%	40%	0%

Created: 5 am CST Thu 1/9/2025. Shows most impactful weather for the period beginning at the time shown. Weather symbols display where Probability of Precipitation ≥ 0%.