



HAZARD REPORT

SEVERE WEATHER

SPRINGFIELD-GREENE COUNTY OFFICE OF EMERGENCY MANAGEMENT

Emergency Operations Center Partner Agencies

06/27/2023 | 1700 hrs Hazard Event #: 23-022

Watches / Warnings / Advisories:

None at the time of this report.

HAZARD	Jun-27	Jun-28
Severe Thunderstorm	Limited	Limited
Thunderstorm Wind	Limited	Limited
Hail	Limited	Limited

DISCUSSION

A thunderstorm complex will move into southeast Kansas and southwest Missouri after midnight. Damaging wind gusts up to 75 mph are the most likely hazard along with cloud-to-ground lightning. Hail to the size of quarters will be possible. The morning thunderstorm complex will slowly weaken across southern Missouri.

CITIZEN ACTION STATEMENT

- Have a severe weather shelter plan. Review your emergency kit and identify the closest safe shelter.
- Have a way of receiving severe weather warnings (NOAA Weather Radio, social media, news media, etc.)
- Take shelter when lightning is in the area.
- **“When thunder roars . . . go indoors!”**
- Citizens with outdoor recreational plans along rivers and streams should be alert for the potential for lightning strikes and rapidly rising water levels.


“Turn around . . . don’t drown!”

EMERGENCY MANAGEMENT ISSUES


Springfield-Greene County EOC: **OpCon Level 4: Monitoring**

*** OEM will continue to monitor this developing weather situation. ***


ONLINE




OEM Facebook



OEM Twitter



MoDOT Traveler Info Map



OzarksTraffic

