



OEM

SEVERE WEATHER ALERT

stay aware, be prepared...

SEVERE WEATHER HAZARD REPORT

Springfield-Greene County Office of Emergency Management

Emergency Operations Center Partner Agencies

3/10/2021 – 1530 hours

Watches/Warnings: No current watches/warnings *Wind Advisory* in affect through this afternoon

Hazards

Lightning	Limited
Non-Thunderstorm Wind	Elevated

Discussion:

Windy conditions will continue through the late afternoon with some wind gusts of 45 to 50 mph still possible. Winds will remain gusty tonight with some gusts over 30 mph still possible.

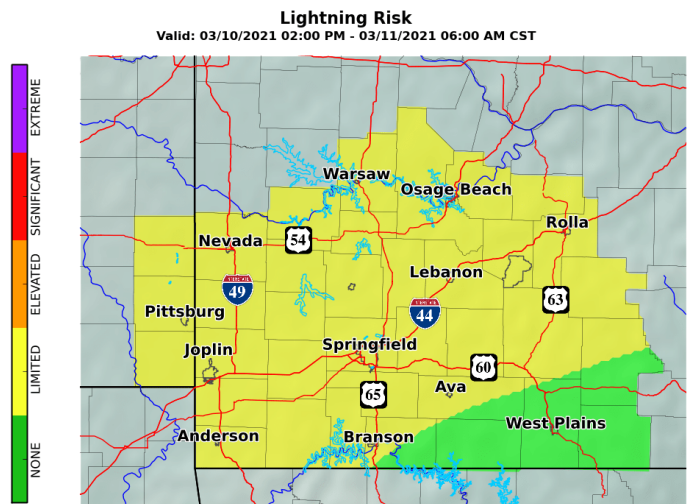
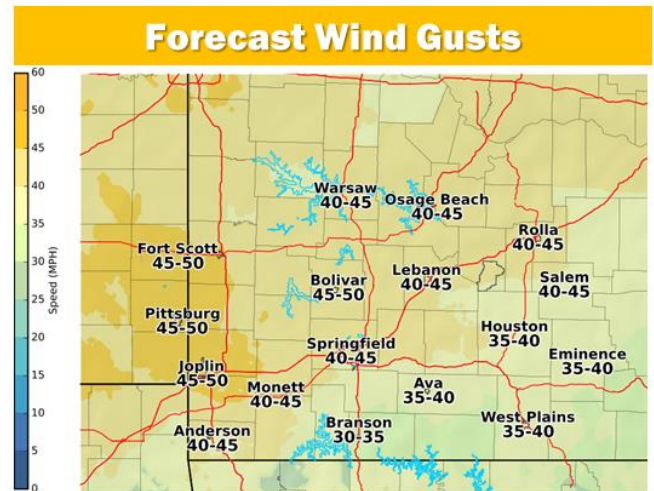
Some storms will develop along the front tonight and will most likely affect only areas in central Missouri to southeast Kansas. Some of the storms may be strong to possibly severe with hail to the size of quarters and wind gusts up to 60 mph with the stronger storms.

Citizen Action Statement:

- Have a severe weather shelter plan! Review emergency kit and identify closest safe shelter.
- Have a way of receiving severe weather warnings (NOAA Weather Radio, social media, news media, etc.)
- Take shelter when lightning is in the area! *“When thunder roars...go indoors!”*
- Citizens with outdoor recreational plans along area rivers and streams should be alert for the potential for lightning strikes and rapidly rising water levels. *“Turn around...don’t drown!”*

Emergency Management Issues:

- OEM is monitoring "WxNet" (B-15) on Greene County 800 TRS
- Springfield-Greene County EOC is currently at: **OpCon Level 3: Partial Activation (Virtual/Physical)**
- All interested parties should continue to monitor the situation for forecast changes.
- Follow OEM: Twitter @gcoem or Facebook/SpringfieldGreeneOEM



National Weather Service
Springfield Missouri
03/10/2021 02:25 PM CST

Follow Us:
weather.gov/sgf



OEM

SEVERE WEATHER ALERT

stay aware, be prepared...

SEVERE WEATHER HAZARD REPORT

Springfield-Greene County
Office of Emergency Management

FLOODING POTENTIAL FRIDAY THROUGH THE WEEKEND



KEY MESSAGE

Several rounds of heavy rainfall are possible late tonight through the weekend. The heaviest rain over the area is expected Friday into Saturday.



POTENTIAL IMPACTS AND AMOUNTS

Amounts of 3 to 6 inches will be widespread across the area which will likely lead to flooding, especially in low lying and flood prone areas.



CONFIDENCE

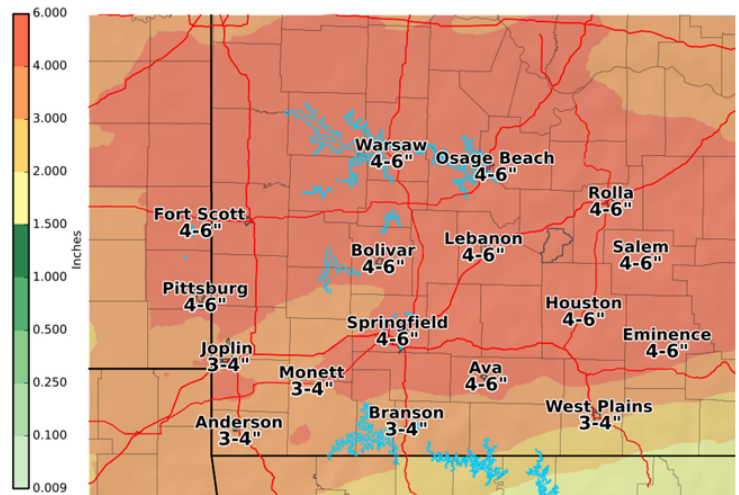
Confidence is fairly high for getting several rounds of heavy rain across the area. The location of these rounds of heavy rain may differ slightly as the front meanders, but confidence is high for overall rainfall amounts of 3 inches or more across most of the area.



ACTIONS

If you live in, or have to drive through a flood prone area, pay close attention over the next few days

Forecast Rainfall Amounts Through Sunday



NATIONAL WEATHER SERVICE SPRINGFIELD, MISSOURI



Published on: 03/10/2021 at 2:32PM