



Emergency Operations Center Partner Agencies

02/07/2021 – 1500 hours

Watches and Warnings

A **Winter Weather Advisory** is in effect from 1301 hours 02/07 until 1200 hours 02/08.

Hazards	02/07	02/08
Ice Accumulation	ELEVATED	ELEVATED
Snow/Sleet	LIMITED	LIMITED
Excessive Cold	LIMITED	LIMITED

Discussion

Light freezing drizzle will continue to develop across much of the area this afternoon, throughout Monday, and into Monday night. Cold air and road temperatures will lead to hazardous travel, especially on untreated roads. Low temperatures could fall into the single digits at times late this week, with wind chills likely below zero.

Travel Issues

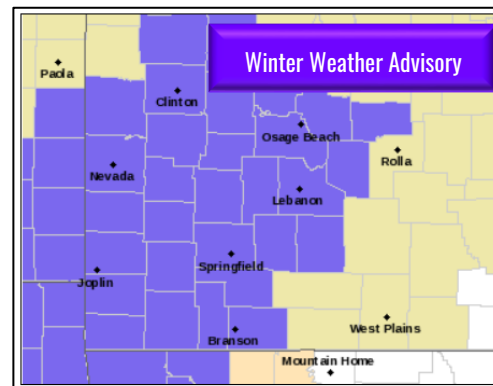
- Areas Impacted: Lowest accumulation is expected over south central Missouri. Higher amounts may be found north and west of that region.
- Impacts: Difficult travel conditions are possible.
- Total ice accumulations of up to one tenth of an inch are possible.

Preparedness Considerations

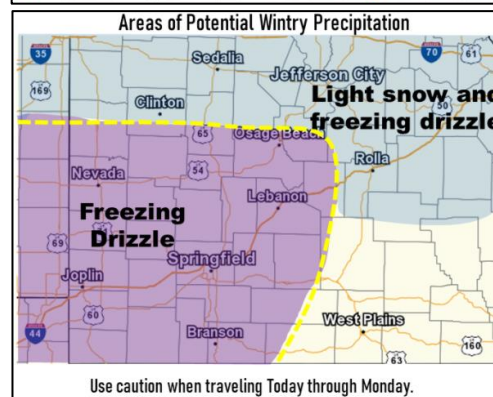
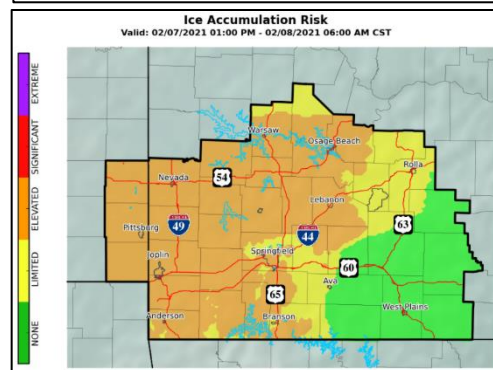
Consider a winter storm kit for your car. Winterize your vehicle. Pay close attention to upcoming weather information. Watch for social media posts from OEM and affiliated partners. **Slow down and use caution while traveling. Prepare for possible power outages.**

Emergency Management Issues

- Springfield-Greene County EOC is currently at OpCon **Level 3: Monitoring**
- OEM will continue to monitor this developing weather situation. Partners should continue to monitor as well.
- **Follow OEM:** [Twitter @gcoem](#) and [Facebook/SpringfieldGreeneOEM](#)
- **MoDOT:** Traveler Information map: <http://maps.modot.mo.gov/timi/>
- **Ozarks Traffic:** <http://www.ozarkstraffic.com/>



Last Map Update: Sun, Feb. 7, 2021 at 2:37:32 pm CST



Use caution when traveling Today through Monday.

